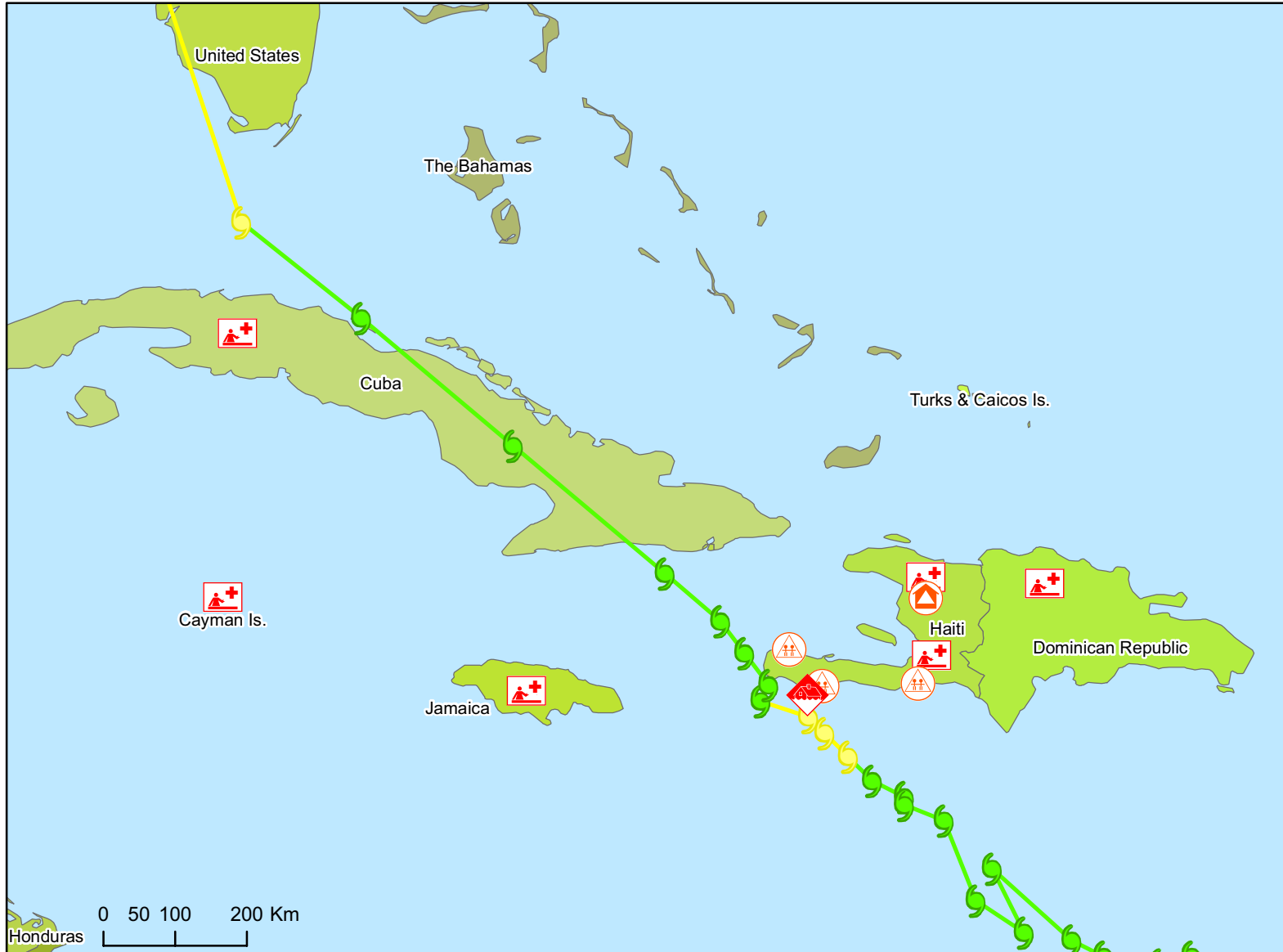











Caribbean: Tropical Storm Ernesto



-  Floods
-  Team mobilized
-  Readiness activities
-  Operations center

Ernesto

Type of storm

-  TROPICAL DEPRESSION
-  TROPICAL STORM
-  HURRICANE-1

The maps used do not imply the expression of any opinion on the part of the International Federation of Red Cross and Red Crescent Societies or National Societies concerning the legal status of a territory or of its authorities.

Map data sources: ESRI, Unisys, Federation